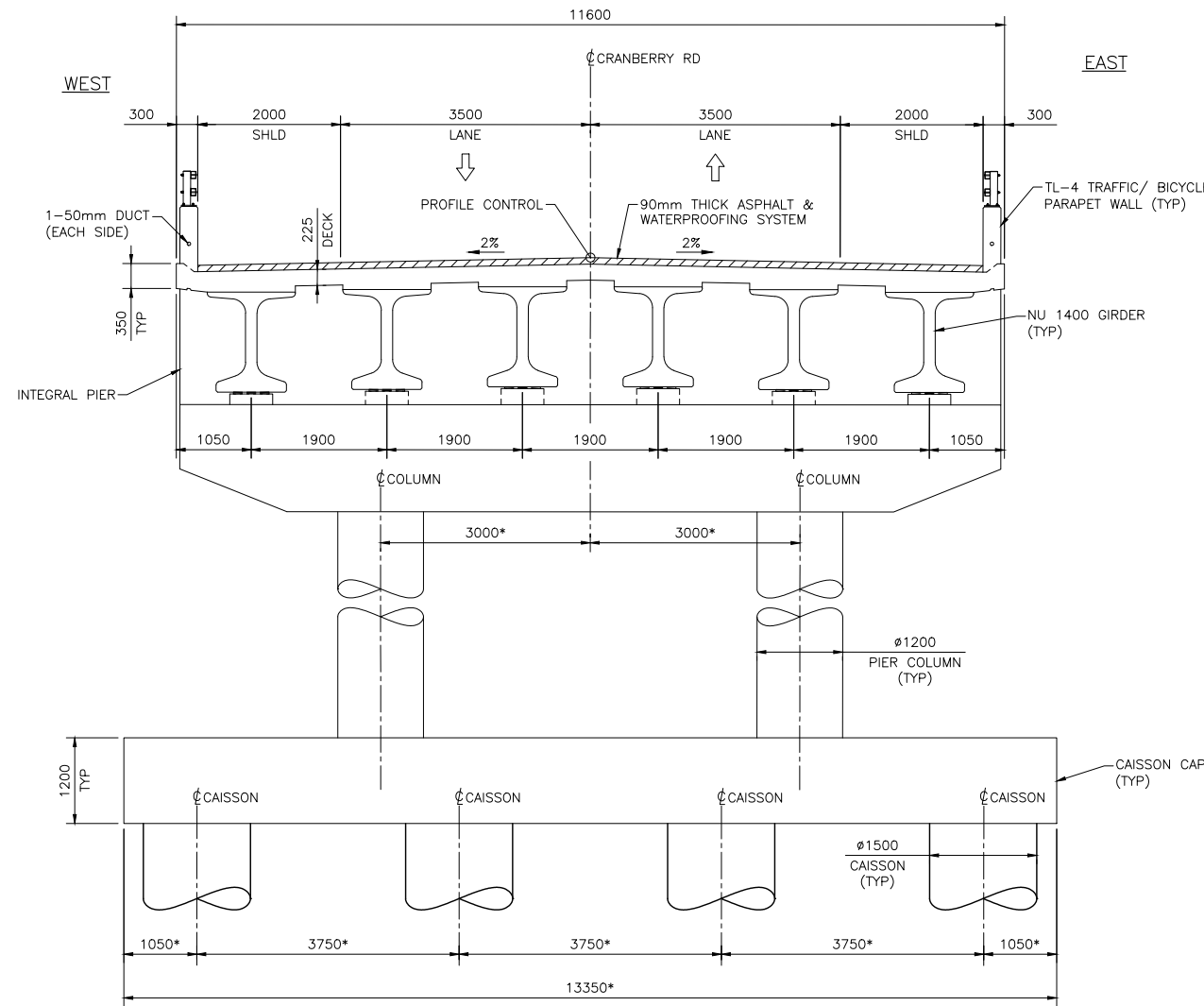
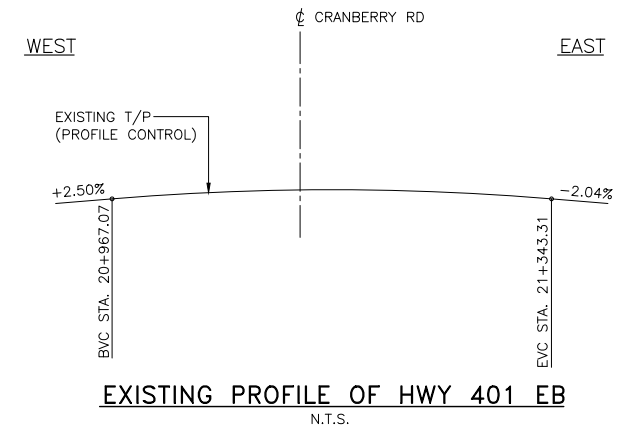


CAD FILE LOCATION AND NAME: U:\kingston\02- Documents\2017\OKM-17-7131 - MTO ER - Large Value Retainer - JV LEA\17-7131-13 - Hwy 401 Port Hope PD\12 CAD\06 - Structural\03 SDR\BR 01_Cranberry Rd\17-7131-13_Cranberry Rd_001GEN.dwg
 MODIFIED: 10/21/2021 9:54:10 AM BY: K.MARTIN
 DATE PLOTTED: 10/21/2021 9:55:19 AM BY: KYLE MARTIN

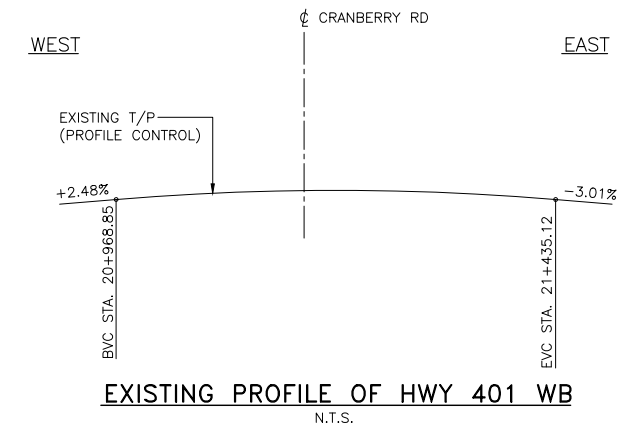
PR-0-707 88-05
 MINISTRY OF TRANSPORTATION, ONTARIO



TYPICAL SECTION (* DIMENSIONS MEASURED ALONG C OF PIER)
 1:50



EXISTING PROFILE OF HWY 401 EB
 N.T.S.



EXISTING PROFILE OF HWY 401 WB
 N.T.S.



CRANBERRY ROAD UNDERPASS
 SITE No. 21X-0229/B0
 PRELIMINARY GENERAL ARRANGEMENT II

DRAWING SCALE:
 AS SHOWN

McINTOSH PERRY

HIGHWAY 401
 PORT HOPE PRELIMINARY DESIGN
 GWP No. 4005-17-00

FIGURE
 2